

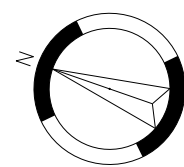
Dimensioni e altitudini in metri
Dimensions and elevations in metres

CARTA DEGLI OSTACOLI DI AERODROMO TIPO A OACI-Limitazioni operative
AERODROME OBSTACLE CHART ICAO TYPE A-Operating Limitations

ITALY - MARINA DI CAMPO RWY 16/34

Declinazione magnetica: 2° E 2015.0
Magnetic variation:

Italian Magnetic model 2010

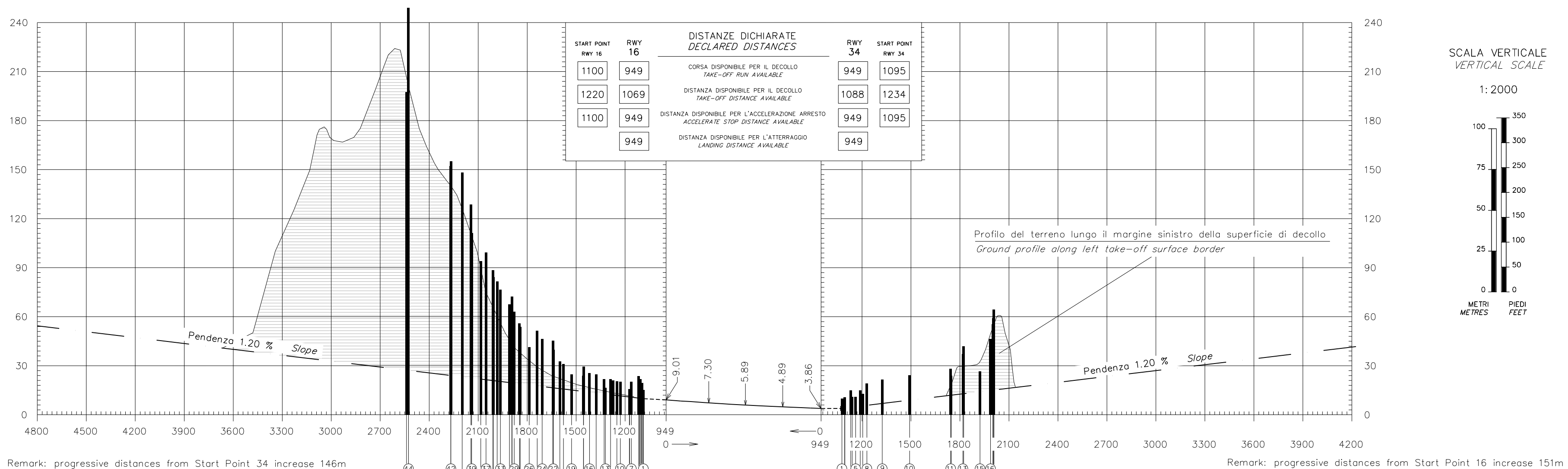


Annual rate of change 6' E

CONSULTARE I NOTAM PER LE ULTIME INFORMAZIONI
CONSULT NOTAM FOR LATEST INFORMATION

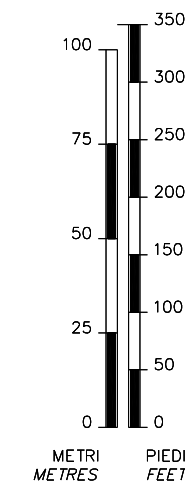
CHANGE: New aerodrome Code 2c

LEGENDA LEGEND	PIANTA PLAN	PROFILO PROFILE
Numero di identificazione Identification number	①	①
Profilo ostacoli situati nell'area di decollo Obstructions within the take-off flight path area		
Profilo ostacoli situati fuori dell'area di decollo Obstructions beyond the take-off flight path area		
Altitudine dell'ostacolo ed altezza dell'antenna se esistente Obstacle altitude and antenna height if available	56+1.5	
Edificio o costruzione importante Building or large structure	■	
Palo, torre, campanile, antenna, ciminiera Pole, tower, spire, antenna, chimney	⊙	
Traliccio Lattice	⊥	
Gru Crane	⊙	
Albero o arbusto - Gruppo di alberi Tree or shrub - Wooded areas	* - (* *)	
Centro abitato Built-up area	■	
Ferrovia (uno o due binari) Railroad (one or more tracks)	—+—+—	
Linea trasporto energia elettrica - cavo sospeso Transmission line - Overhead cable	—T—T—	
Recinzione Fence	—x—x—	
Terrano sporgente dal piano ostacoli Terrain penetrating obstruction plane		



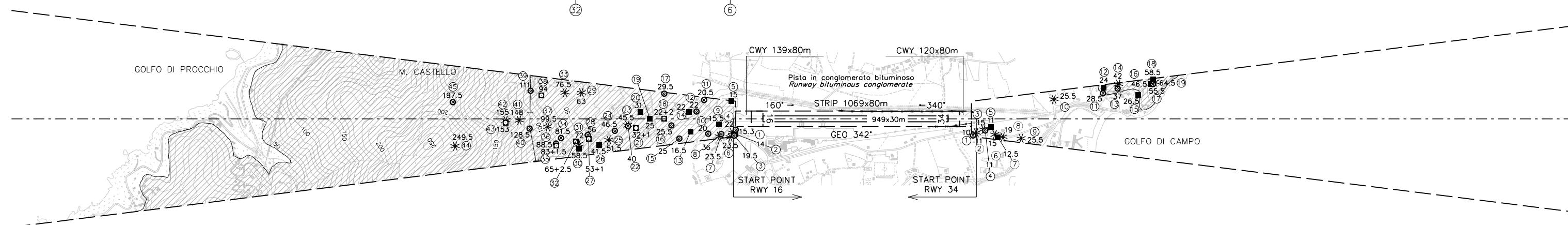
SCALA VERTICALE
VERTICAL SCALE

1: 2000

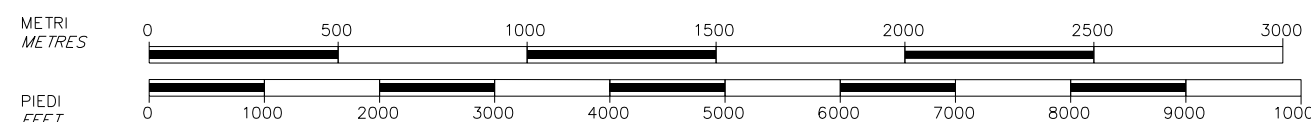


Remark: progressive distances from Start Point 34 increase 146m

Remark: progressive distances from Start Point 16 increase 151m



SCALA ORIZZONTALE 1:20000 HORIZONTAL SCALE



Le precisioni della carta sono quelle descritte nell'Annesso 4 ICAO, Capitolo 3.9
Accuracies on the chart are specified in ICAO Annex 4, Chapter 3.9

VARIANTI		AMENDMENT RECORD
N.	DATA DATE	REGISTRATO DA ENTERED BY